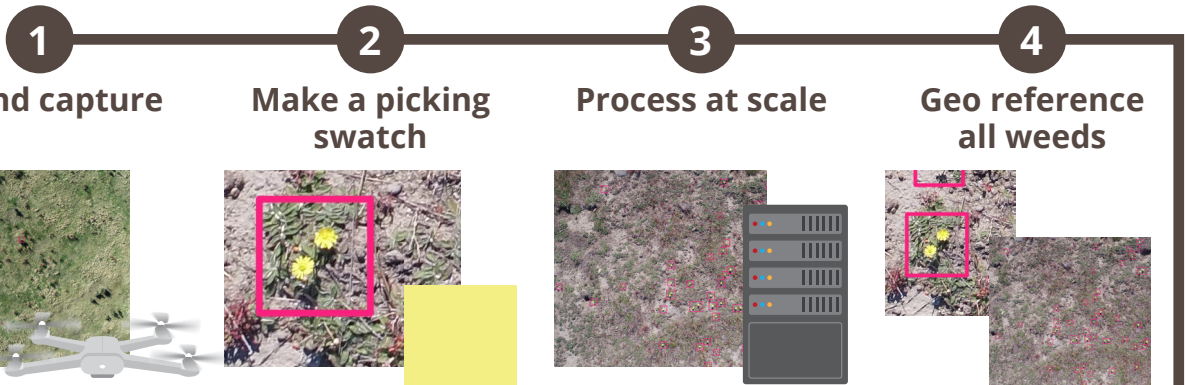




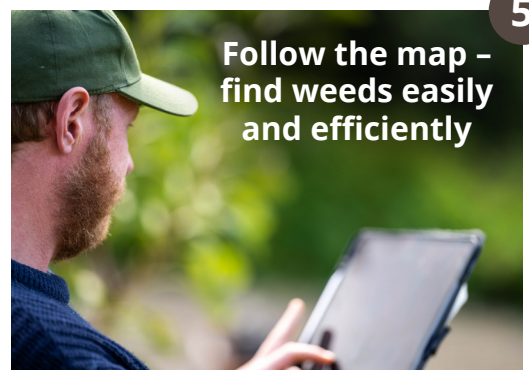
DO YOU HAVE A WEED PROBLEM?

Save time and money with Australia's first cloud-based weed detection system harnessing Artificial Intelligence and Machine Learning



Land managers

Outsmart tough terrain with precise weed geolocation data and get more from your resources



WHY WEEDREMEED?

- ✓ Configure the AI to detect multiple weed species in the landscape
- ✓ Easy and efficient to use
- ✓ Deploy using low-cost drone technology
- ✓ Cost-effective solution for all budgets and user groups from individual landholders to local


INSIDE LOCAL GOVERNMENT News, Information and Events for Local Councils throughout Australia

Inside Local Government,
17 February 2024

TIMELY DETECTION FOR SNOWY MONARO WEED TEAM

Saving our Species Grant Wheel
Cactus Buckrabanyule trial 2025

**ACHIEVED 84% DETECTION
RATE WHILE LIMITING
FALSE POSITIVES TO 13%**



“WeedRemeed has exceeded our expectations in its nimbleness and usability which is crucial for take-up by weeds practitioners who traditionally undertake surveillance with a less technical approach. We have tested the program on several flowering species.”

Who do I contact?

Sean Freney, Business Development Manager at the Centre for Invasive Species Solutions.
E: landsmart@invasives.com.au T: 0491 286 206

Current investors in WeedRemeed include the Department of Climate Change, Energy, the Environment and Water. The support of Snowy Monaro Regional Council and NSW Local Land Services is also acknowledged.